

A66 Northern Trans-Pennine Project

Scheme 0405: Temple Sowerby to Appleby

TR010062

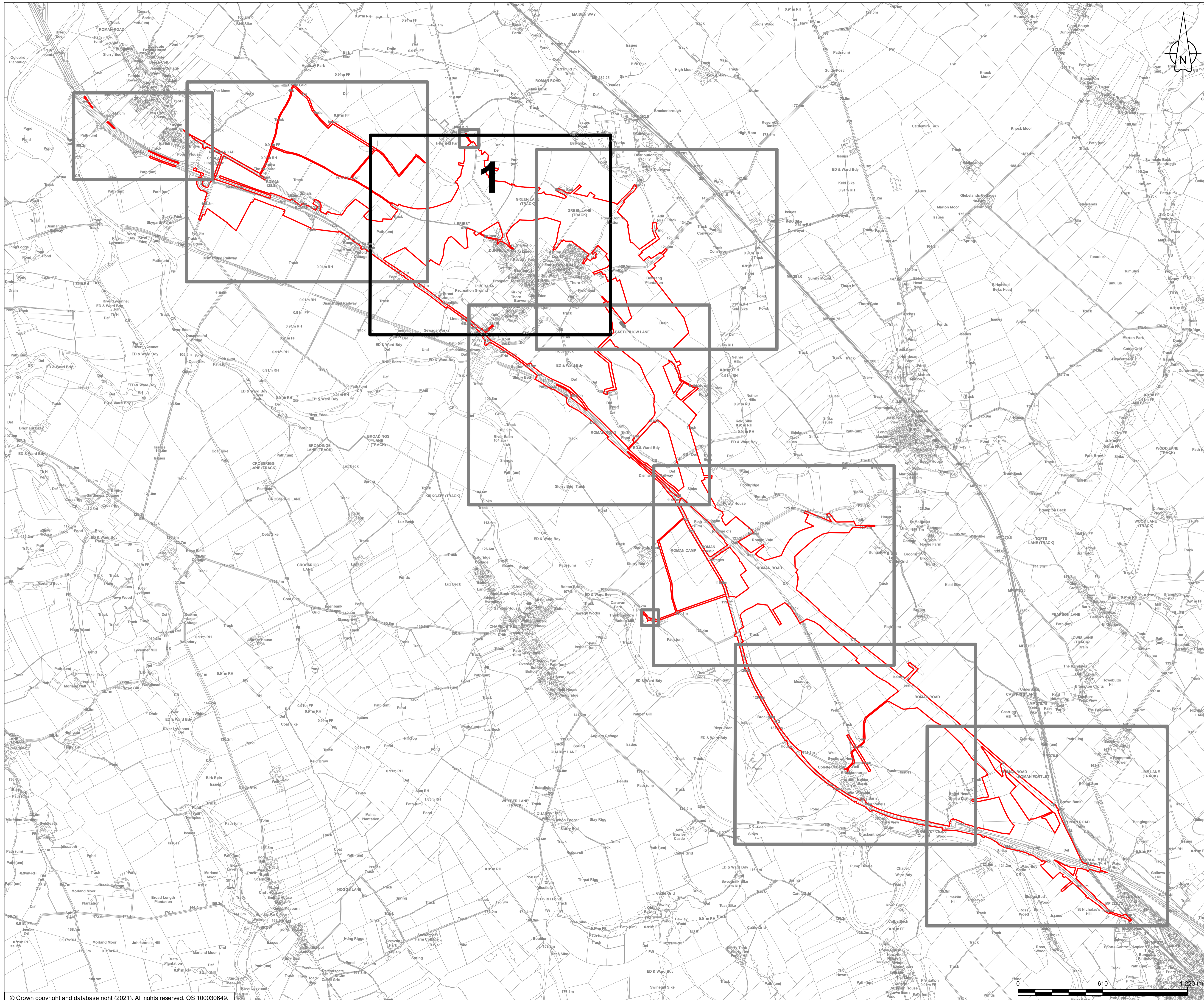
5.15 Special Category Land Plans

APFP Regulations 5(2)(i)

Planning Act 2008

**Infrastructure Planning (Applications: Prescribed Forms and
Procedure) Regulations 2009**

June 2022

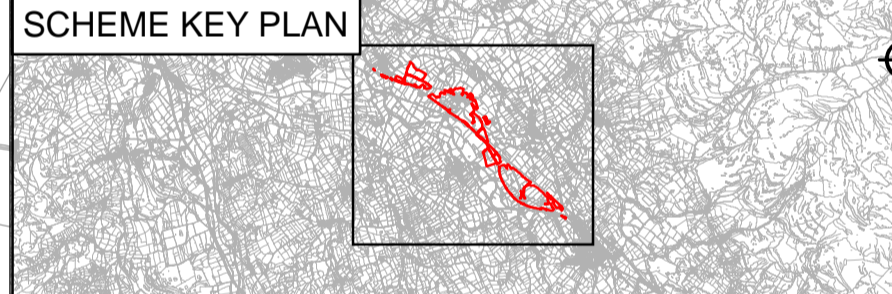


NOTES

1. ALL DIMENSIONS ARE IN METRES UNLESS STATED OTHERWISE.
2. THESE LAND PLANS SHOULD BE READ IN CONJUNCTION WITH OTHER PLANS AND DOCUMENTS IN THE DEVELOPMENT CONSENT ORDER APPLICATION IN PARTICULAR THE BOOK OF REFERENCE.
3. ALL EASEMENTS, SERVITUDES AND PRIVATE RIGHTS IN LAND ARE PROPOSED TO BE EXTINGUISHED ON LAND SHOWN COLOURED PINK ON THESE LAND PLANS. ALL EASEMENTS, SERVITUDES AND PRIVATE RIGHTS IN LAND ARE PROPOSED TO BE EXTINGUISHED, SO FAR AS THEIR CONTINUED EXERCISE WOULD BE INCONSISTENT WITH THE EXERCISE OF THE RIGHTS OR RESTRICTIONS PROPOSED TO BE ACQUIRED BY THE UNDERTAKER ON LAND SHOWN COLOURED BLUE ON THESE LAND PLANS. ALL EASEMENTS, SERVITUDES AND PRIVATE RIGHTS ARE PROPOSED TO BE SUSPENDED WHILE THE UNDERTAKER IS IN TEMPORARY POSSESSION OF THE LAND SHOWN COLOURED GREEN ON THESE LAND PLANS.
4. THE NUMBER LABELS RELATE TO PLOT NUMBERS. PLEASE REFER TO THE BOOK OF REFERENCE FOR MORE INFORMATION ABOUT THESE PLOTS, INCLUDING THE APPROXIMATE AREA OF EACH PLOT (IN SQUARE METRES). PLOT NUMBERS INCLUDE A REFERENCE TO THE RELEVANT SHEET OF THE LAND PLANS. IN THIS NUMBERING CONVENTION, A PLOT NUMBER COMPRISES THE SCHEME NUMBER, FOLLOWED BY THE SHEET NUMBER (OF THE SET OF LAND PLANS RELATING TO THAT NUMBERED SCHEME), FOLLOWED BY THE ACTUAL PLOT NUMBER ON THAT SHEET, E.G. PLOT 03-01-24, WHERE 03 IS THE SCHEME NUMBER (SCHEME 03), 01 IS THE SHEET NUMBER (SHEET 01 OF THE LAND PLANS FOR SCHEME 03) AND 24 IS THE PLOT NUMBER (PLOT 24 ON SHEET 01).

KEY

	ORDER LIMITS
	SHEET USED AS PART OF THE DRAWING SERIES
	SHEET NOT USED AS PART OF THE DRAWING SERIES



C01	JHILL	JHILL	NWHIT	GEAC	PCAR
	06/06/22	06/06/22	07/06/22	07/06/22	08/06/22
Revision	Created	Checked	Reviewed	Approved	Authorised
	dd/mm/yy	dd/mm/yy	dd/mm/yy	dd/mm/yy	dd/mm/yy

Purpose
DCO APPLICATION

PINS Reference Number
TR010062/APP/5.15

Client
**3 Piccadilly Place
Manchester
M1 3BN**



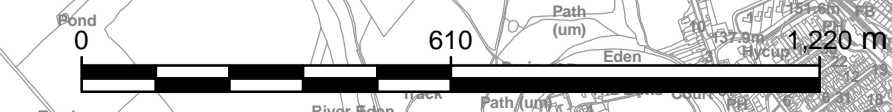
Project Name / Scheme Name
**A66 Northern Trans-Pennine Project
Scheme 0405
Scheme Sowerby to Appleyby**

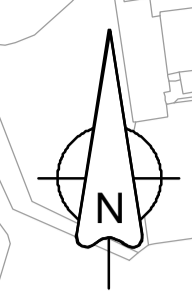
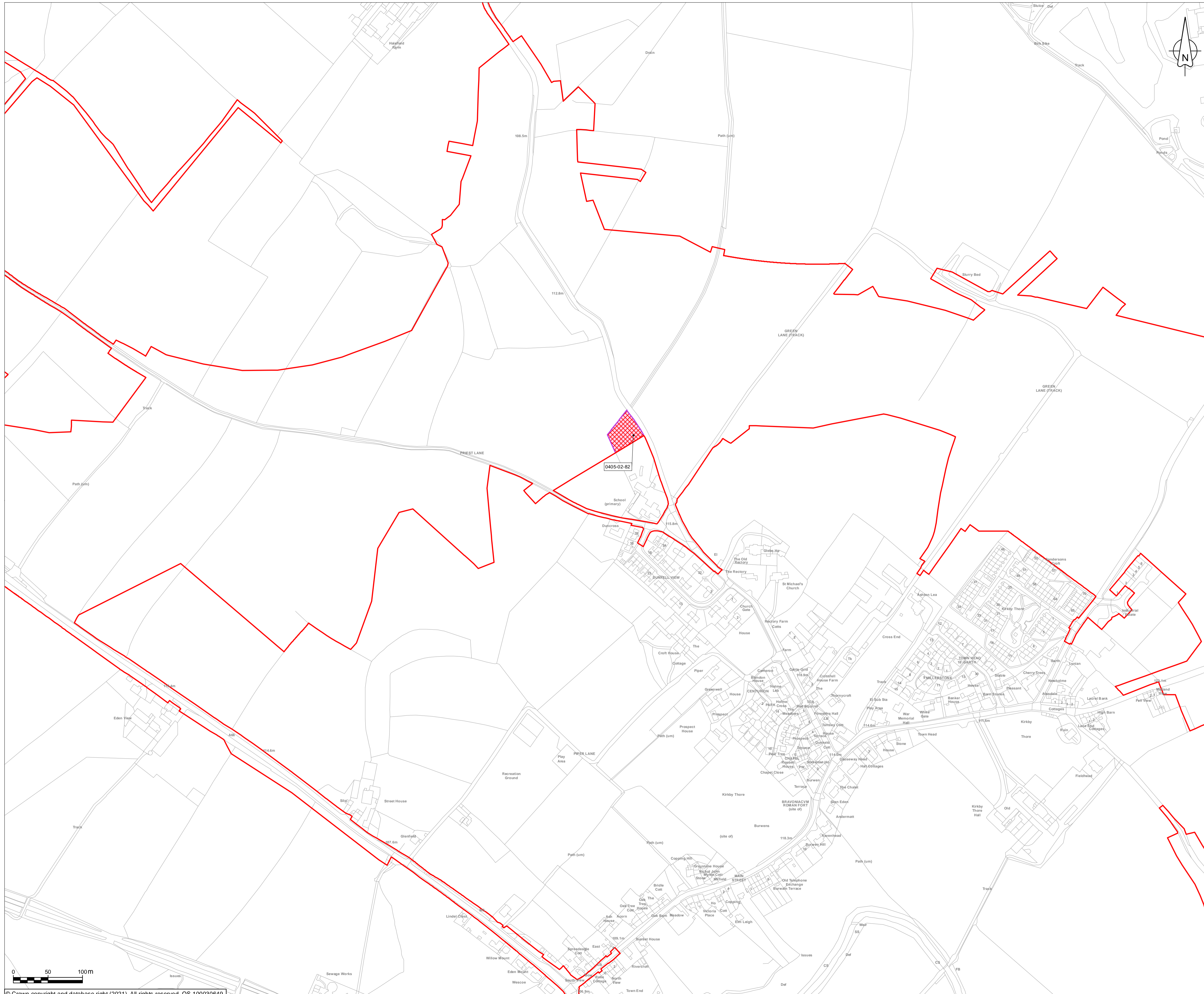
Drawing Title
**Special Category Land Plans
Regulation 5(2)(i)
Key Plan**

Project Ref. No.	Stage	Scale	@ A1
---	PCF3	1:12,500	
		Dimension	M

Drawing Number	Project	Originator	Volume
HE565627 - AMY - HAC -			
S0405		- DR - YL - 000101	
Location	Type	Role	Number

Suitability	Suitability Description	Revision
A	Approved for Stage Complete	CO1





NOTES

1. ALL DIMENSIONS ARE IN METRES UNLESS STATED OTHERWISE.
2. THESE LAND PLANS SHOULD BE READ IN CONJUNCTION WITH OTHER PLANS AND DOCUMENTS IN THE DEVELOPMENT CONSENT ORDER APPLICATION IN PARTICULAR THE BOOK OF REFERENCE.
3. ALL EASEMENTS, SERVITUDES AND PRIVATE RIGHTS IN LAND ARE PROPOSED TO BE EXTINGUISHED ON LAND SHOWN COLOURED PINK ON THESE LAND PLANS. ALL EASEMENTS, SERVITUDES AND PRIVATE RIGHTS IN LAND ARE PROPOSED TO BE EXTINGUISHED, SO FAR AS THEIR CONTINUED EXERCISE WOULD BE INCONSISTENT WITH THE EXERCISE OF THE RIGHTS OR RESTRICTIONS PROPOSED TO BE ACQUIRED BY THE UNDERTAKER ON LAND SHOWN COLOURED BLUE ON THESE LAND PLANS. ALL EASEMENTS, SERVITUDES AND PRIVATE RIGHTS ARE PROPOSED TO BE SUSPENDED WHILE THE UNDERTAKER IS IN TEMPORARY POSSESSION OF THE LAND SHOWN COLOURED GREEN ON THESE LAND PLANS.
4. THE NUMBER LABELS RELATE TO PLOT NUMBERS. PLEASE REFER TO THE BOOK OF REFERENCE FOR MORE INFORMATION ABOUT THESE PLOTS, INCLUDING THE APPROXIMATE AREA OF EACH PLOT (IN SQUARE METRES). PLOT NUMBERS INCLUDE A REFERENCE TO THE RELEVANT SHEET OF THE LAND PLANS. IN THIS NUMBERING CONVENTION, A PLOT NUMBER COMPRISES THE SCHEME NUMBER, FOLLOWED BY THE SHEET NUMBER (OF THE SET OF LAND PLANS RELATING TO THAT NUMBERED SCHEME), FOLLOWED BY THE ACTUAL PLOT NUMBER ON THAT SHEET. E.G. PLOT 03-01-24, WHERE 03 IS THE SCHEME NUMBER (SCHEME 03), 01 IS THE SHEET NUMBER (SHEET 01 OF THE LAND PLANS FOR SCHEME 03) AND 24 IS THE PLOT NUMBER (PLOT 24 ON SHEET 01).

KEY

- ORDER LIMITS
- SPECIAL CATEGORY LAND - OPEN SPACE (SCHOOL PLAYING FIELD) - PERMANENT ACQUISITION OF LAND



C01	JHILL	JHILL	NWHIT	GEAC	PCAR
	06/06/22	06/06/22	07/06/22	07/06/22	08/06/22
Revision	Created	Checked	Reviewed	Approved	Authorised
	dd/mm/yy	dd/mm/yy	dd/mm/yy	dd/mm/yy	dd/mm/yy

Purpose
DCO APPLICATION

PINS Reference Number
TR010062/APP/5.15

Client
**3 Piccadilly Place
Manchester
M1 3BN**



Project Name / Scheme Name
**A66 Northern Trans-Pennine Project
Scheme 0405
Scheme Sowerby to Appley**

Drawing Title
**Special Category Land Plans
Regulation 5(2)(i)
Sheet 1 of 1**

Project Ref. No.	Stage	Scale :	1:2500	@ A1
---	PCF3	Dimension :	M	

Drawing Number
**HE565627 - AMY - HAC -
S0405 - DR - YL - 000102**

Location | Type | Role | Number

Suitability	Suitability Description	Revision
A	Approved for Stage Complete	C01